

MORGAN AND MORECAMBE OFFSHORE WIND FARMS: TRANSMISSION ASSETS

Offshore Order Limits and Grid Coordinates Plan

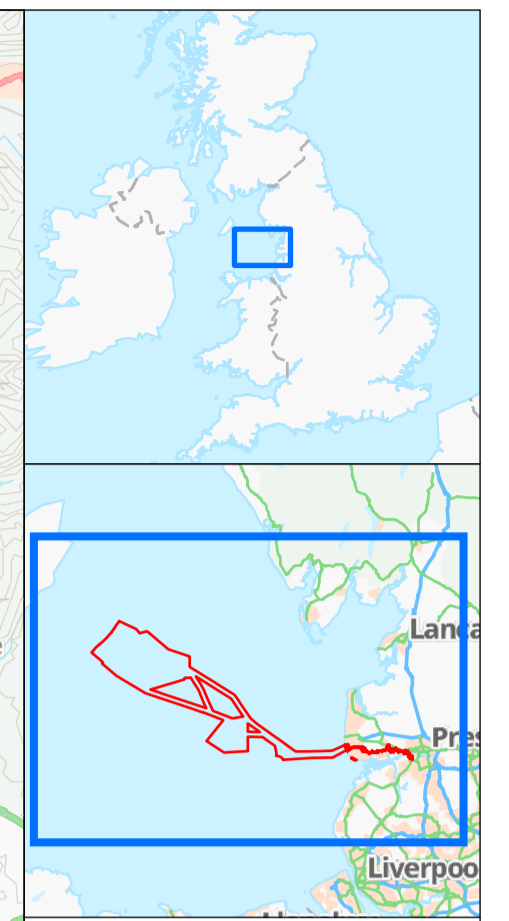
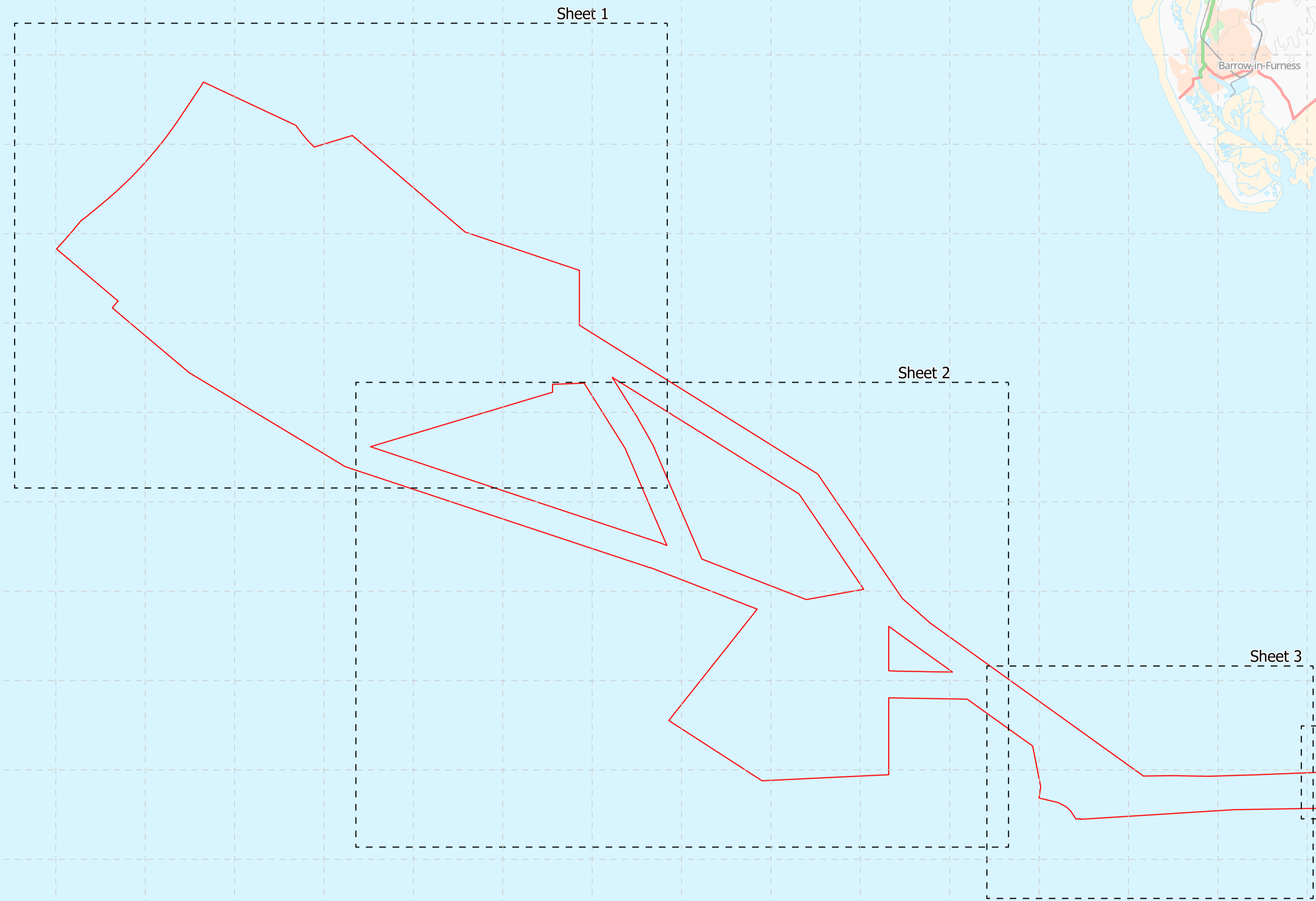
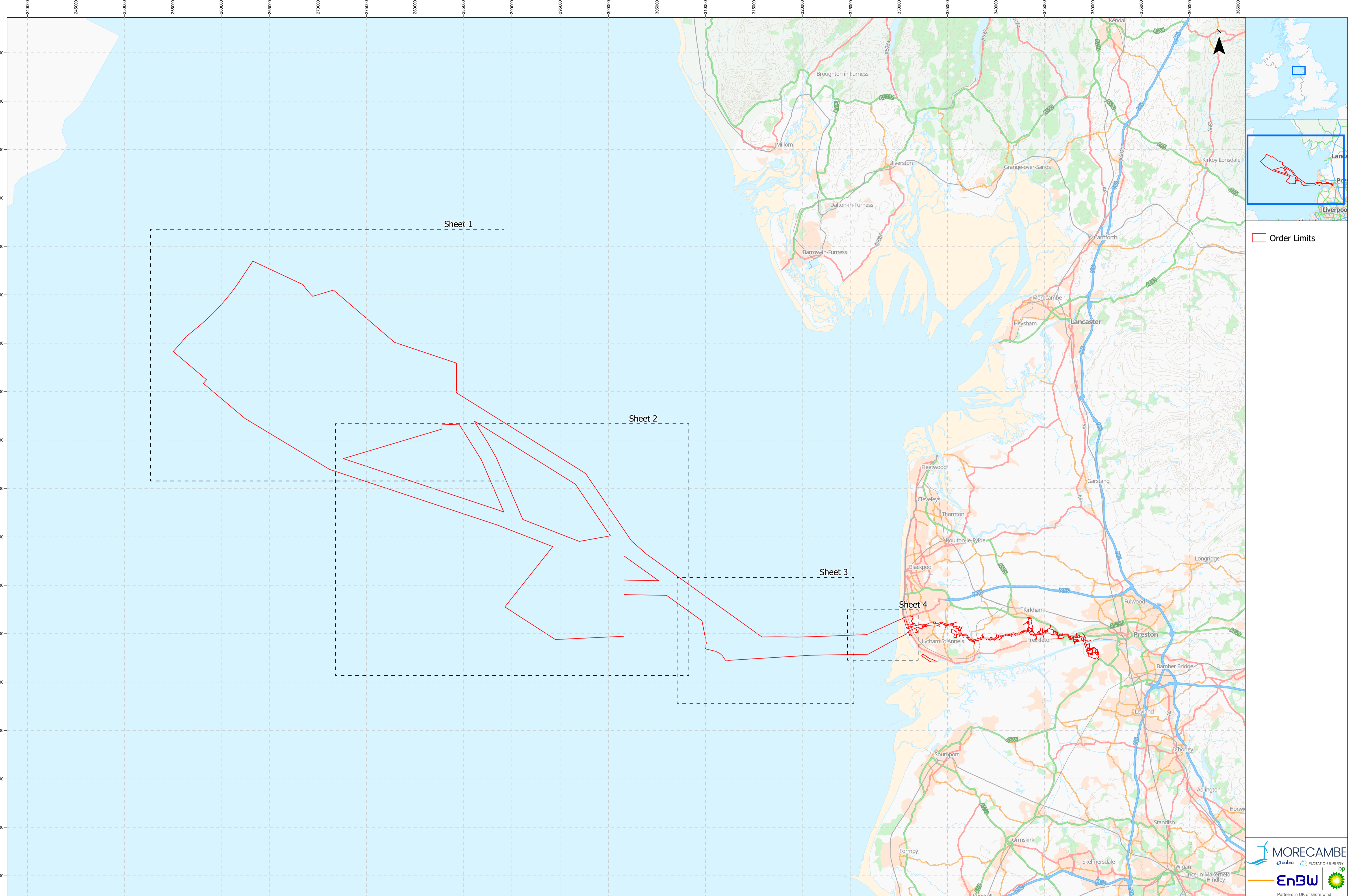
September 2024
Rev: F01

MOR001-FLO-CON-ENV-PLN-0028
MRCNS-J3303-JVW-10009

PINS Reference: EN020028
APFP Regulations: 5(2)(j)(ii)
Document reference: B5

Document status					
Version	Purpose of document	Approved by	Date	Approved by	Date
F01	For issue	AS	September 2024	IM	September 2024

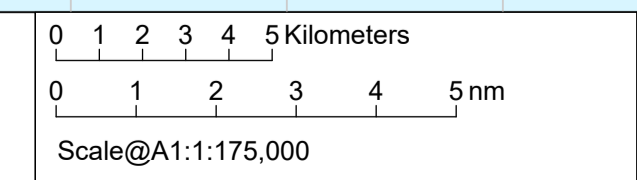
Prepared by:	Prepared for:
Morgan Offshore Wind Project Limited, Morecambe Offshore Windfarm Ltd	Morgan Offshore Wind Project Limited, Morecambe Offshore Windfarm Ltd



Order Limits

Project Name:
MORGAN AND MORECAMBE OFFSHORE WIND FARMS:
TRANSMISSION ASSETS

Drawing Title:
Offshore Order Limits - Index
AFPF Reg: 5(2)(j)(ii)
Document Reference: B3



Geodetic Information:
Datum: OSGB 1936
Projection: British National Grid

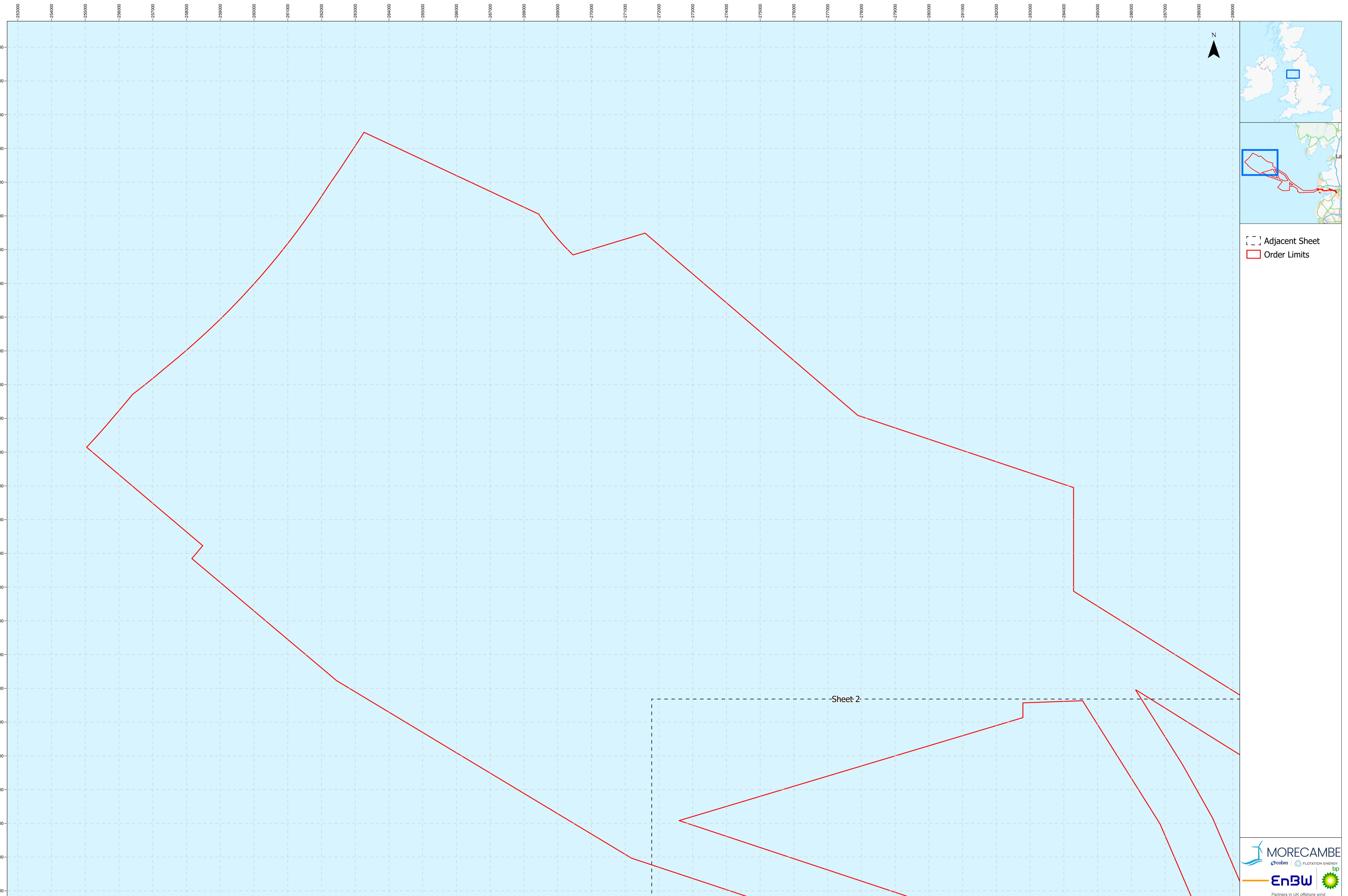
Data Sources:BP, Ordnance Survey
Based Upon The Ordnance Survey Map With The Sanction Of The
Controller Of HM Stationary Office. Crown Copyright Reserved. © OS
Licence No. 100042124

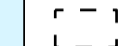

Service Layer Credits: GB Cartographic Local Names:
Contains OS data © Crown Copyright and database right
2022
Contains data from OS Zoomstack

VER	DATE	DETAILS	AUTH	CHK	APPRV
01	19/09/24	Final at DCO Submission	HAH	LM	AS

Drawing Number:
BP-GBR-MORG-REG-0173



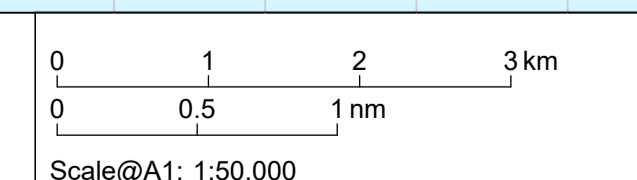


 Adjacent Sheet
 Order Limits



Project Name:
 MORGAN AND MORECAMBE OFFSHORE WIND FARMS:
 TRANSMISSION ASSETS

Drawing Title:
 Offshore Order Limits -Sheet 1 of 4
 AFPF Reg: 5(2)(j)(ii)
 Document Reference: B5



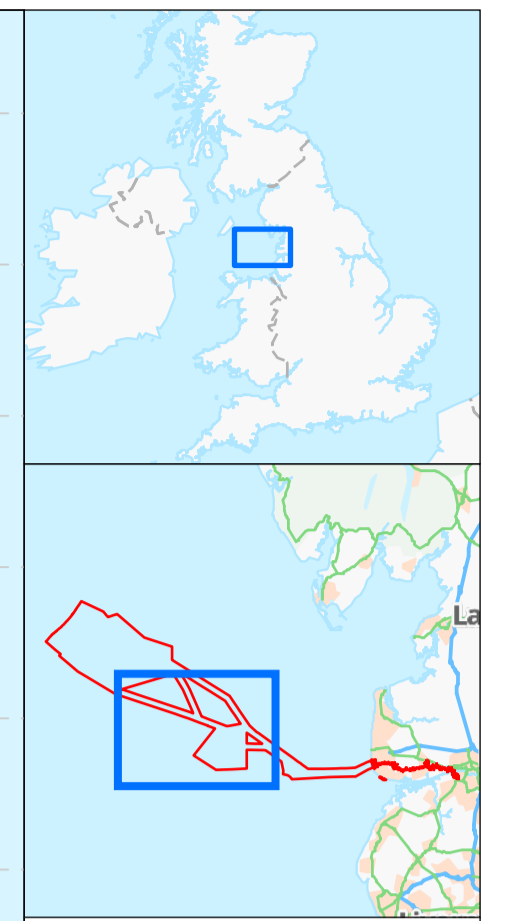
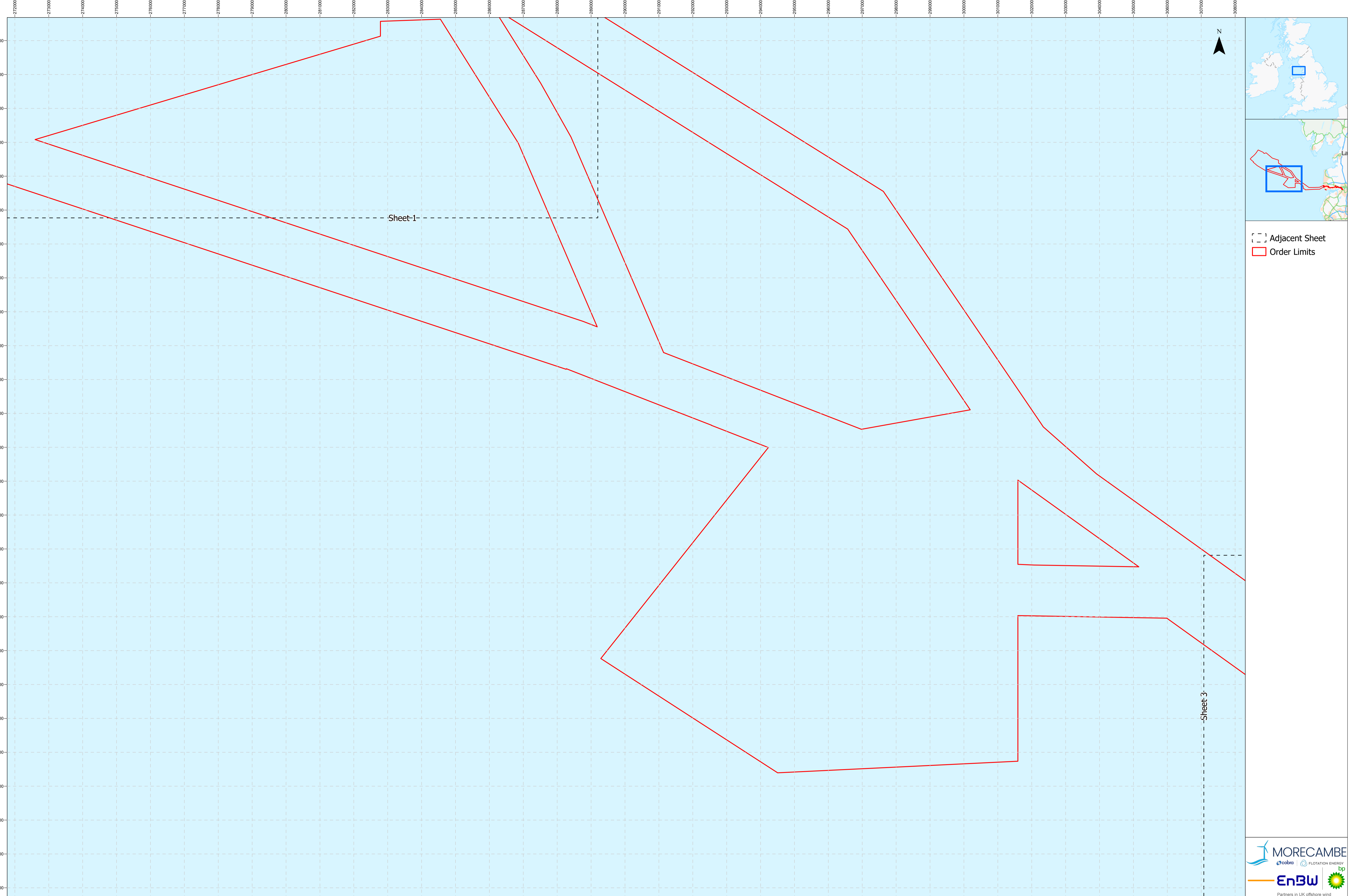
Geodetic Information:
 Datum: OSGB 1936
 Projection: British National Grid



Data Sources:BP, Ordnance Survey
 Based Upon The Ordnance Survey Map With The Sanction Of The
 Controller Of HM Stationery Office. Crown Copyright Reserved. © OS
 Licence No. 100042124

Service Layer Credits: GB Cartographic Local Names:
 Contains OS data © Crown Copyright and database right
 2022
 Contains data from OS Zoomstack

VER	DATE	DETAILS	AUTH	CHK	APPRV
01	19/09/24	Final at DCO Submission	HAH	LM	AS

Drawing Number:
 BP-GBR-MORG-REG-0173

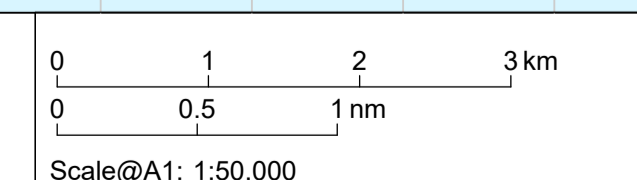


 Adjacent Sheet
 Order Limits



Project Name:
 MORGAN AND MORECAMBE OFFSHORE WIND FARMS:
 TRANSMISSION ASSETS

Drawing Title:
 Offshore Order Limits -Sheet 2 of 4
 AFPP Reg: 5(2)(j)(ii)
 Document Reference: B5



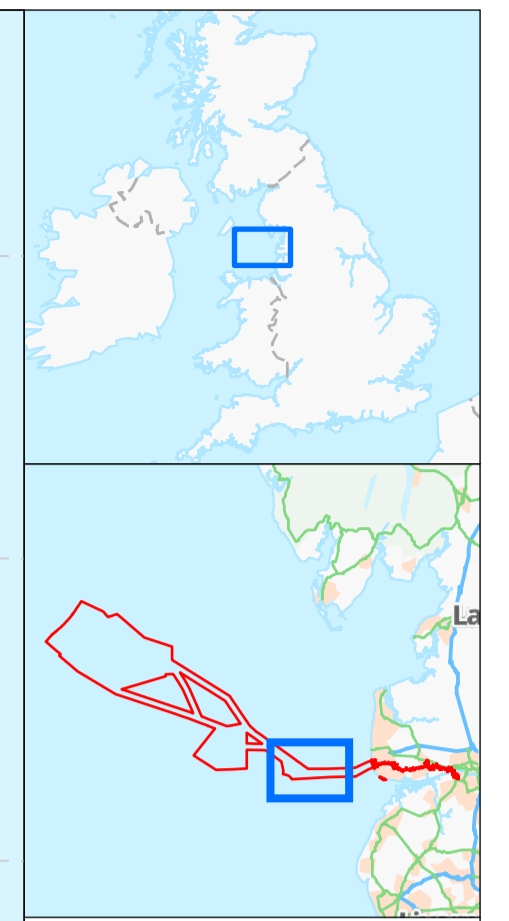
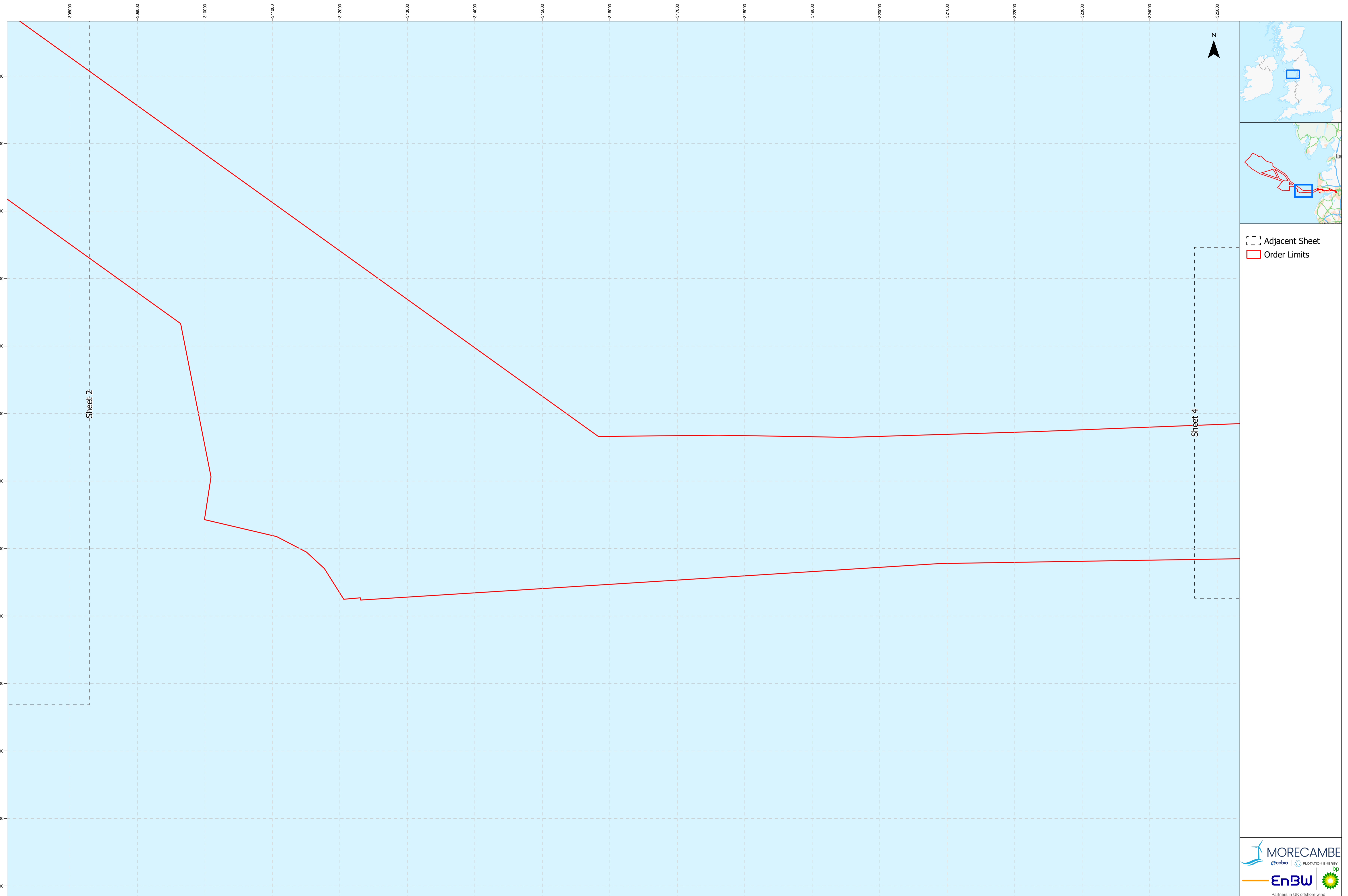
Geodetic Information:
 Datum: OSGB 1936
 Projection: British National Grid

Data Sources: BP, Ordnance Survey
 Based Upon The Ordnance Survey Map With The Sanction Of The
 Controller Of HM Stationery Office. Crown Copyright Reserved. © OS
 Licence No. 100042124

Service Layer Credits: GB Cartographic Local Names:
 Contains OS data © Crown Copyright and database right
 2022
 Contains data from OS Zoomstack

VER	DATE	DETAILS	AUTH	CHK	APPRV
01	19/09/24	Final at DCO Submission	HAH	LM	AS

Drawing Number:
 BP-GBR-MORG-REG-0173




Adjacent Sheet
 Order Limits



Project Name:
 MORGAN AND MORECAMBE OFFSHORE WIND FARMS:
 TRANSMISSION ASSETS

Drawing Title:
 Offshore Order Limits -Sheet 3 of 4
 AFPF Reg: 5(2)(j)(ii)
 Document Reference: B5



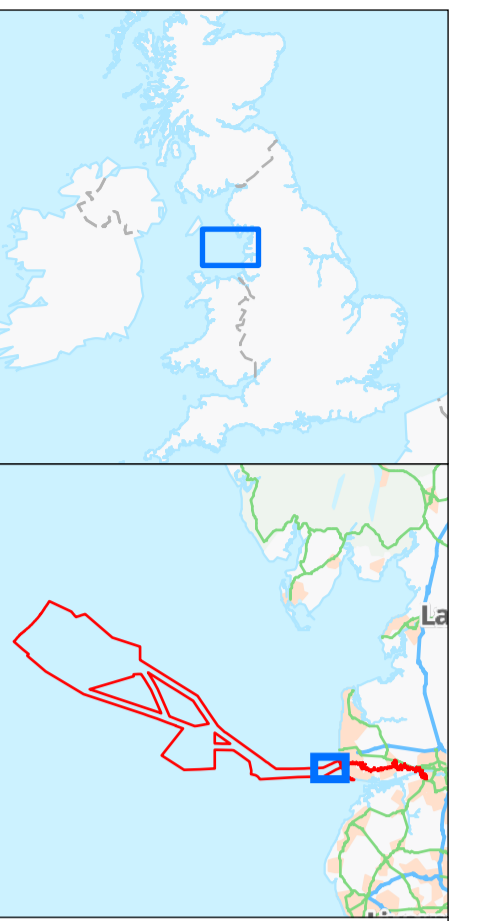
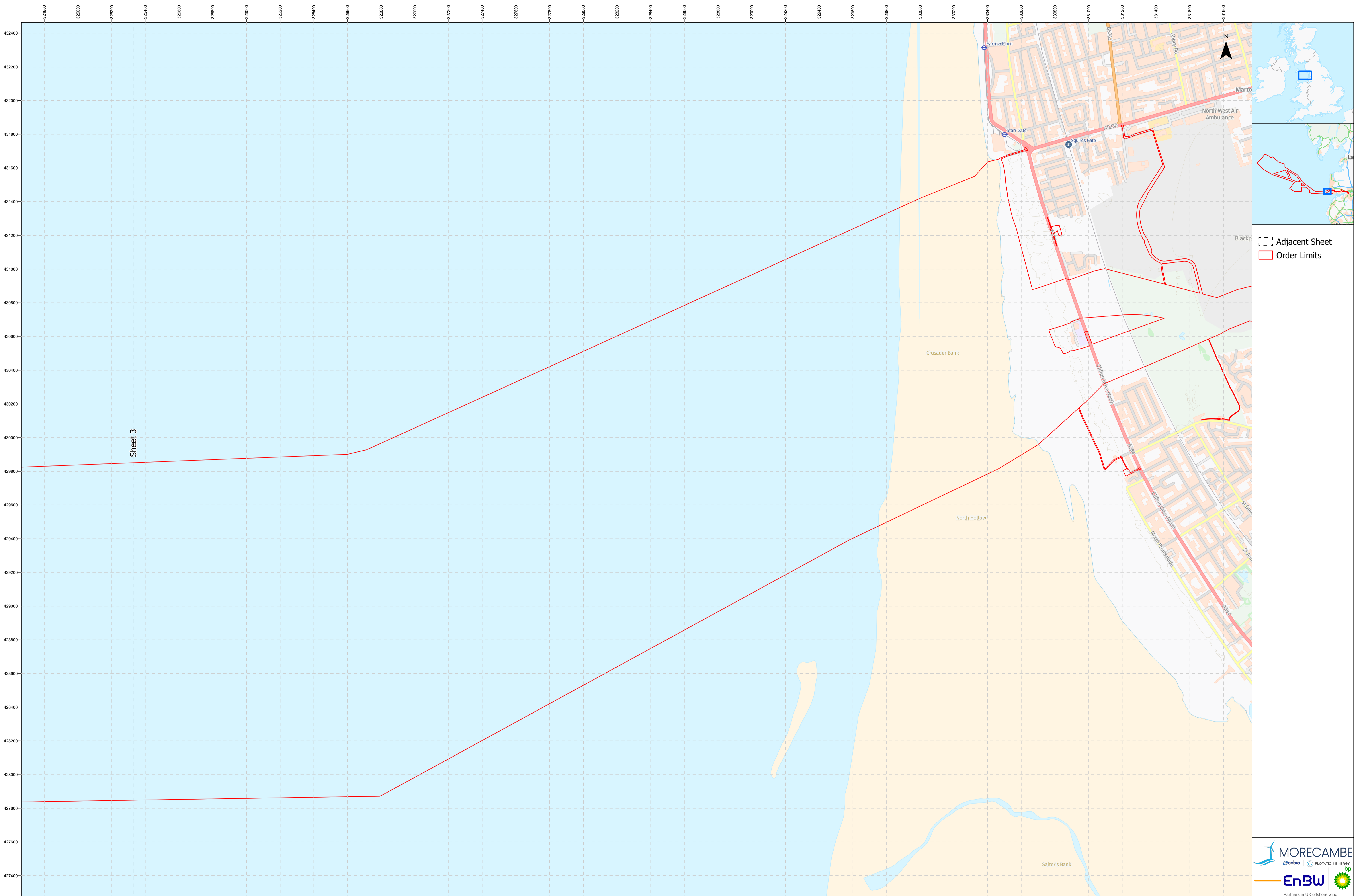
Geodetic Information:
 Datum: OSGB 1936
 Projection: British National Grid



Data Sources:BP, Ordnance Survey
 Based Upon The Ordnance Survey Map With The Sanction Of The
 Controller Of HM Stationery Office. Crown Copyright Reserved. © OS
 Licence No. 100042124

Service Layer Credits: GB Cartographic Local Names:
 Contains OS data © Crown Copyright and database right
 2022
 Contains data from OS Zoomstack

VER	DATE	DETAILS	AUTH	CHK	APPRV
01	19/09/24	Final at DCO Submission	HAH	LM	AS


Drawing Number:
 BP-GBR-MORG-REG-0173



 Adjacent Sheet
 Order Limits

Project Name:
 MORGAN AND MORECAMBE OFFSHORE WIND FARMS:
 TRANSMISSION ASSETS

Drawing Title:
 Offshore Order Limits -Sheet 4 of 4
 AFPP Reg: 5(2)(j)(ii)
 Document Reference: B5



Geodetic Information:
 Datum: OSGB 1936
 Projection: British National Grid

Data Sources: BP, Ordnance Survey
 Based Upon The Ordnance Survey Map With The Sanction Of The
 Controller Of HM Stationery Office. Crown Copyright Reserved. © OS
 Licence No. 100042124

Service Layer Credits: GB Cartographic Local Names:
 Contains OS data © Crown Copyright and database right
 2022
 Contains data from OS Zoomstack

VER	DATE	DETAILS	AUTH	CHK	APPRV
01	19/09/24	Final at DCO Submission	HAH	LM	AS

Drawing Number:
 BP-GBR-MORG-REG-0173

